













LEGEND

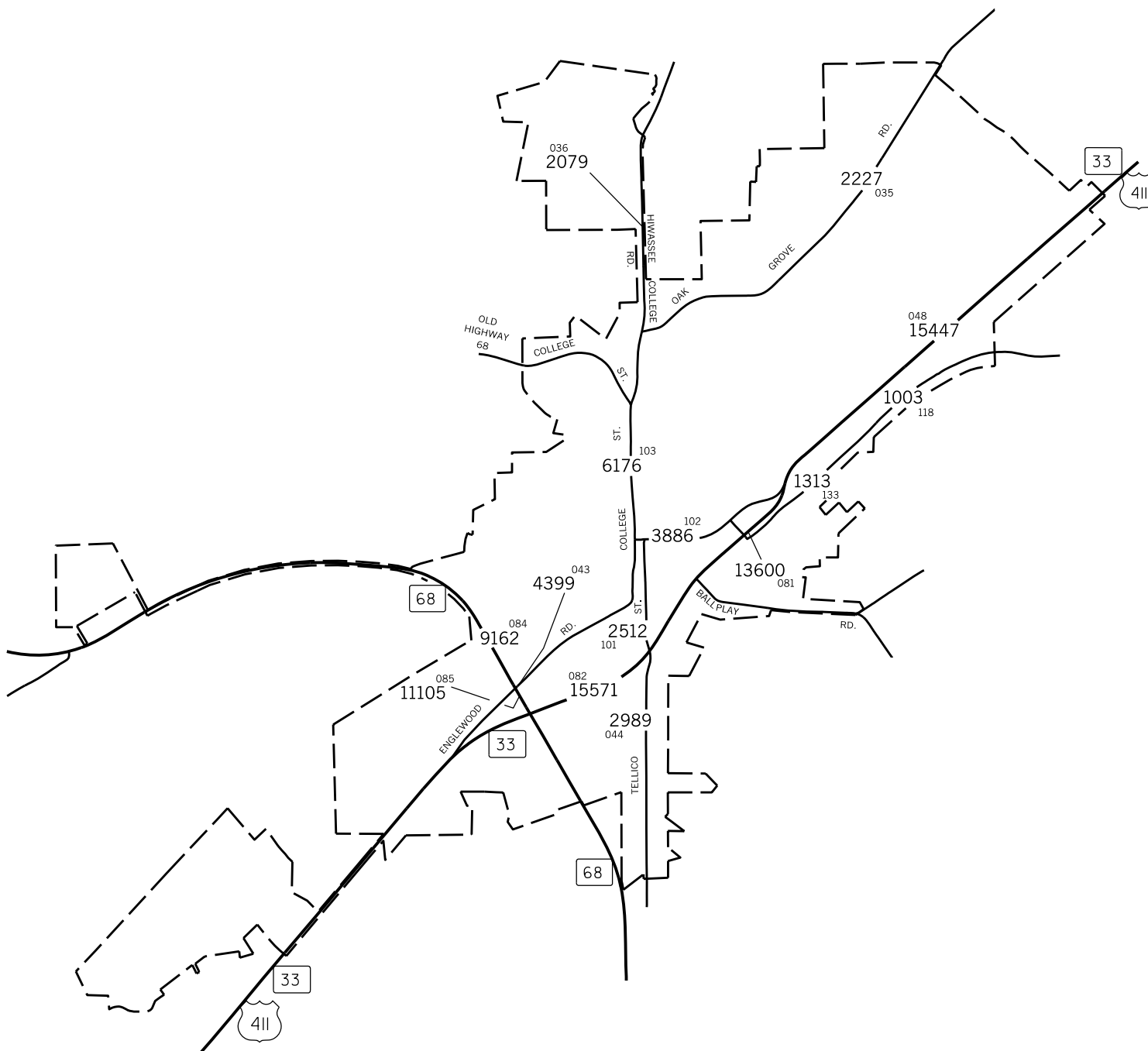
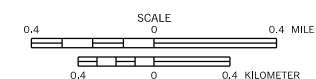
-  AVERAGE DAILY TRAFFIC VOLUME
-  INTERSTATE HIGHWAY SYSTEM
-  U.S. NUMBERED HIGHWAY SYSTEM
-  STATE SECONDARY HIGHWAY SYSTEM
-  STATE PRIMARY HIGHWAY SYSTEM
-  LOCAL ROAD OR STREET
-  COUNTY LINE
-  STATE LINE
-  INCORPORATED CITY BOUNDARY
-  RESERVATION BOUNDARY
-  WIDE STREAM
-  STATION NUMBER

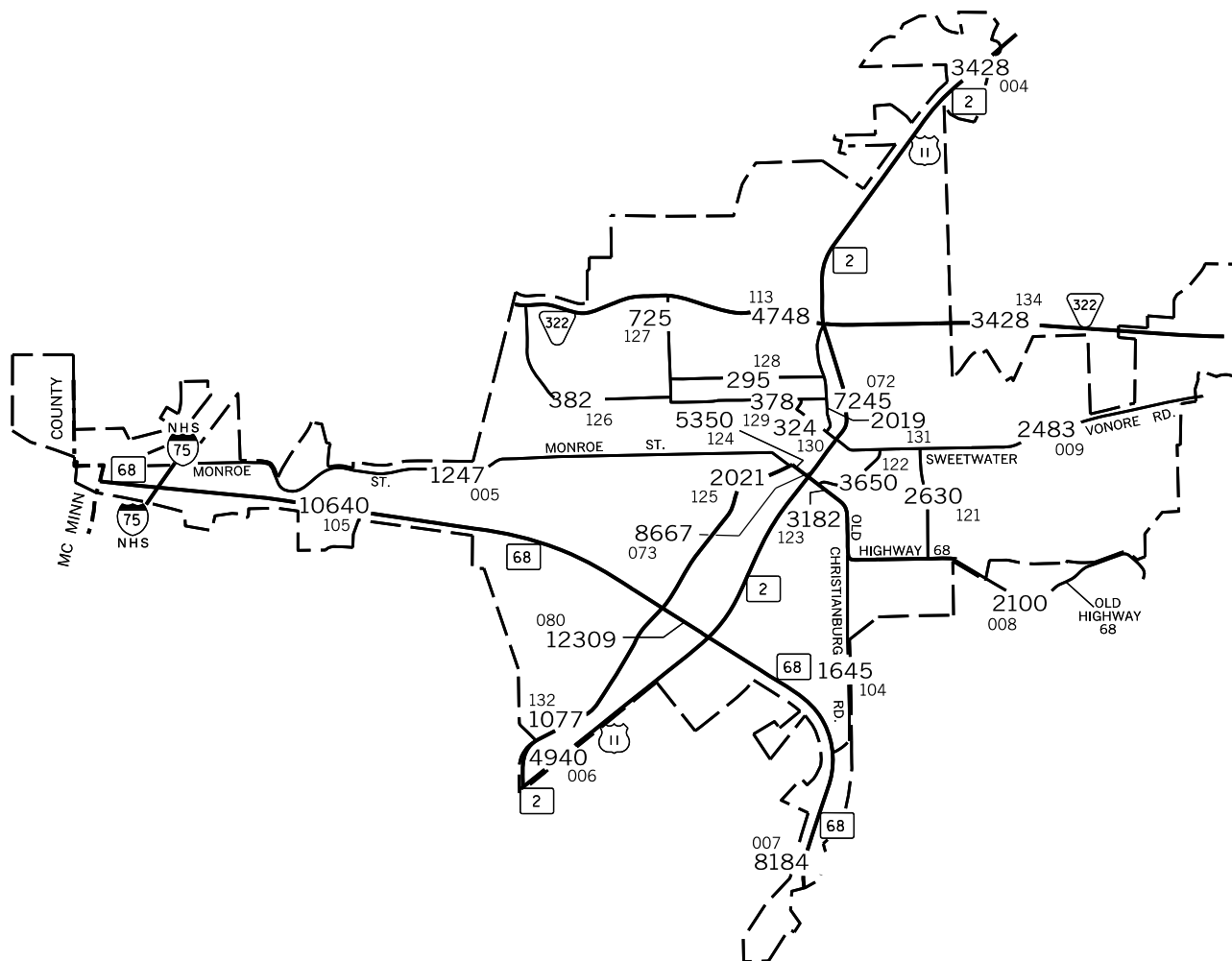


2013 TRAFFIC MAP

MADISONVILLE TENNESSEE

PREPARED BY THE
TENNESSEE DEPARTMENT OF TRANSPORTATION
LONG RANGE AND PROJECT PLANNING DIVISIONS
IN COOPERATION WITH THE
U.S. DEPARTMENT OF TRANSPORTATION
FEDERAL HIGHWAY ADMINISTRATION





- ### LEGEND
- 320 AVERAGE DAILY TRAFFIC VOLUME
 - 45 INTERSTATE HIGHWAY SYSTEM
 - 70 U.S. NUMBERED HIGHWAY SYSTEM
 - 10 STATE SECONDARY HIGHWAY SYSTEM
 - 20 STATE PRIMARY HIGHWAY SYSTEM
 - LOCAL ROAD OR STREET
 - COUNTY LINE
 - STATE LINE
 - INCORPORATED CITY BOUNDARY
 - RESERVATION BOUNDARY
 - WIDE STREAM
 - STATION NUMBER



2013 TRAFFIC MAP
SWEETWATER
TENNESSEE
PREPARED BY THE
 TENNESSEE DEPARTMENT OF TRANSPORTATION
 LONG RANGE AND PROJECT PLANNING DIVISIONS
IN COOPERATION WITH THE
 U.S. DEPARTMENT OF TRANSPORTATION
 FEDERAL HIGHWAY ADMINISTRATION

